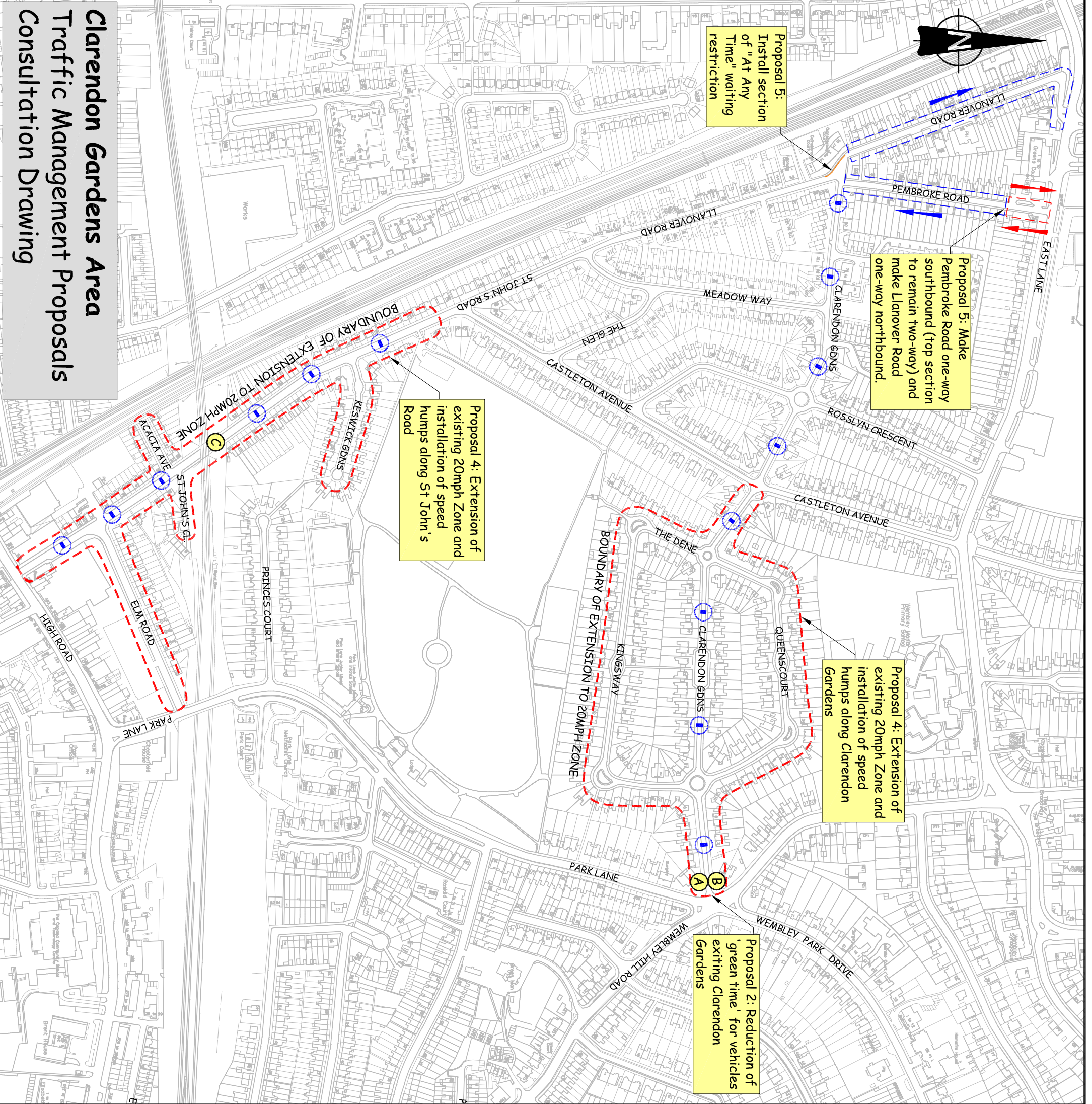
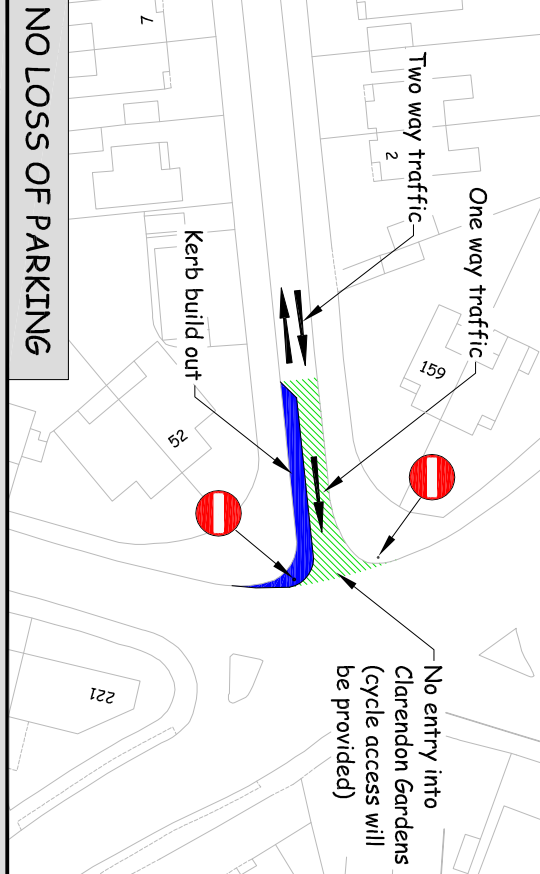


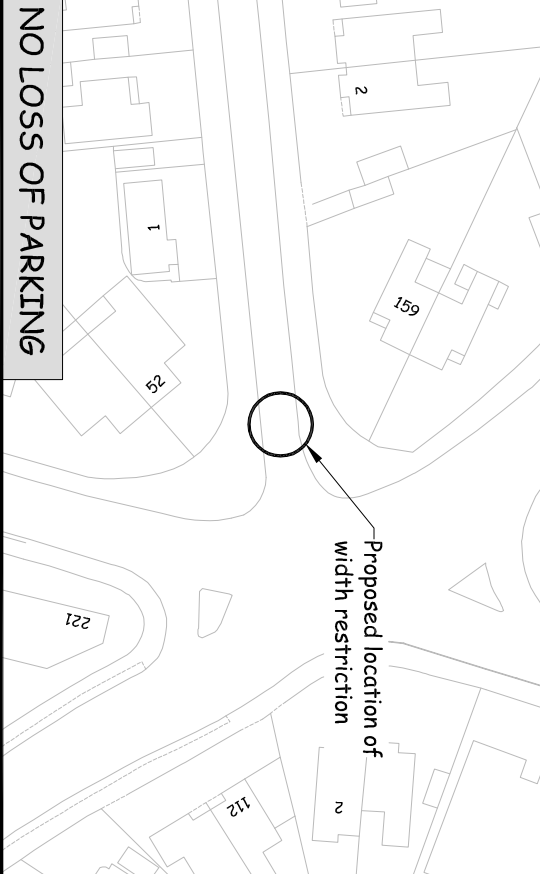
# Clarendon Gardens Area Traffic Management Proposals Consultation Drawing



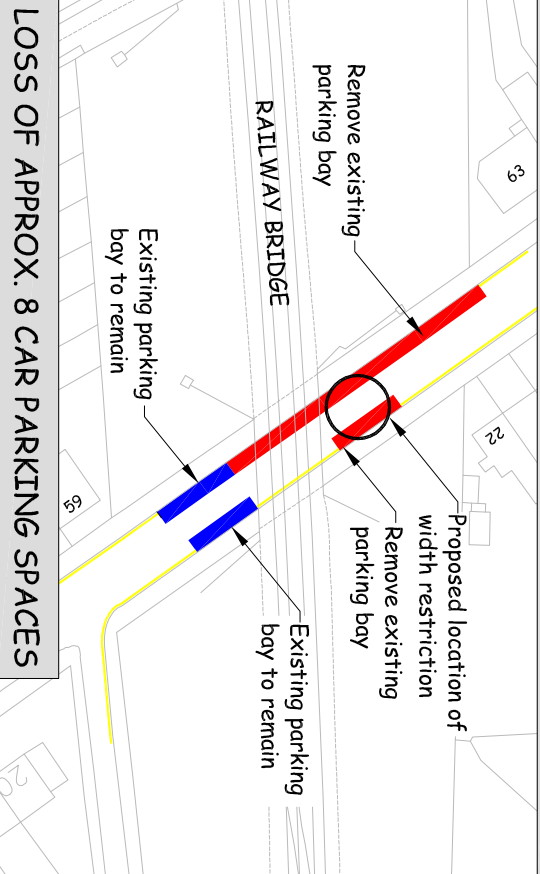
**(A)** Proposal 1: Clarendon Gardens - Point no entry



**(B)** Proposal 3: Clarendon Gardens - Width restriction



**(C)** Proposal 3: St John's Road - Width restriction



**KEY:**

● Locations of speed humps associated with proposal 4